

Drain: FREN SEERIGHT **Drain #:** 94
Improvement/Arm: _____
Operator: J. L. WILKINSON **Date:** 6-7-04
Drain Classification: Urban/Rural **Year Installed:** 1883

GIS Drain Input Checklist

- Pull Source Documents for Scanning
- Digitize & Attribute Tile Drains
- Digitize & Attribute Storm Drains
- Digitize & Attribute SSD
- Digitize & Attribute Open Ditch
- Stamp Plans
- Sum drain lengths & Validate
- Enter Improvements into Posse
- Enter Drain Age into Posse
- Sum drain length for Watershed in Posse
- Check Database entries for errors

**Gasb 34 Footages for Historical Cost
Drain Length Log**

Drain-Improvement: FRED SEERIGHT

Drain Type:	Size:	Length	Length (DB Query)	Length Reconcile	If Applicable	
					Price:	Cost:
TILE	16"	1500'	1500'		5.50/lf	8,250.00
	18"	6180'	6180'		6.50/lf	40,170.00
OPEN DITCH	—	1448'	1448'		19.55/lf	28,308.40
TILE-ARM 1	6"	198'	198'		1.00/lf	198.00
TILE-ARM 2	6"	380'	380'		1.00/lf	380.00

Sum: 9706' 9706' \$77,306.40

Final Report: _____

Comments:
FRED SEERIGHT ORIGINALLY THOMAS EMMONS (OPEN DITCH) TILED - 1903
AS JESSE DEVALET ARM 2. REPAIRED IN 1949 UNDER PETITION
FROM FRED SEERIGHT

Report of Commissioners.

FAVORABLE.

*Sammons
Hitch*

FILED

DEC. 1 1883

W. H. Evans
Clerk Hamilton Co.

Filed _____, 188

Clerk Circuit Court.

Wm. B. Burford, Printer, Indianapolis.

REPORT OF COMMISSIONERS.

To the Honorable Judge of the Hamilton Circuit Court:

The undersigned, Commissioners of Drainage, to whom was referred the petition of Thomas Summers for the drainage of Part of the North Half of the South East quarter of Section 19 Township 20 North of Range 4 East

in Hamilton County, respectfully report that they have inspected personally all the lands described in said petition, and all other lands liable to be affected by the construction of the proposed work, and are of the opinion that the proposed drainage will ~~improve~~ improve the public health of that vicinity will benefit two public high ways will be of public utility and that the same can be constructed at an expense less than the aggregate benefits to the lands to be affected thereby and after causing the necessary survey & examinations to be made are of the opinion that the method of drainage should be as follows to wit: By a ditch begin 15 rods west N60°W Sec 19-20-4 3 feet in depth 7 ft on top and deepen & widen in proportion to the descent of 1/20 to 1/100 ft the width at top being twice the depth + width in bottom. then run S 17 1/2° W 700 ft, S 23° W 300 ft, S 17° W 450 ft, S 5° W 250 ft, S 6° W 600 ft, S 8 1/2° W 800 ft, West 110 ft, South 640 ft S 80 1/2° E 450 ft, South 600 ft, East 750 ft S 78° E 1000 ft S 43° E 450 ft S 60° E 150 ft & terminate 60 rods South 40 rods west of centre of Sec 20-4

They estimate the cost of constructing the work at Six hundred ninety-four ⁰⁰/₁₀₀ dollars. They further report that they have estimated the benefits and injury

to the several tracts of land which will be affected by the work, as follows:

OWNERS.	DESCRIPTION.	S.	T.	R.	Acres.	Injury.	Benefit.
Thomas Emmons	pt $\frac{1}{2}$ SE $\frac{1}{4}$	19	20	4	8		100.00
Elias Noble	pt $\frac{1}{2}$ SE	19	20	4	121		75.00
" "	pt $\frac{1}{2}$ SE	19	20	4	20		25.00
P. P. Allys	SE NE	19	20	4	40		180.00
" "	SW NE	19	20	4	40		50.00
Michael Mehan	$\frac{1}{2}$ NE SE	19	20	4	20		85.00
" "	$\frac{1}{2}$ SE SE	19	20	4	20		40.00
Patrick Mehan	NE NE	30	20	4	40		40.00
" "	SE NE	30	20	4	40		50.00
Samuel Taylor	NW SW	30	20	4	40		75.00
William Baker	NE SW	29	20	4	40		25.00
John Little	SW NW	20	20	4	40		85.00
" "	NW SW	30	20	4	40		40.00
Elizabeth Ann Murrah	NE SE	30	20	4	40		30.00
Jackson Tp public Highway	NE SW	19	20	4			20.00
" "	E NW	19	20	4			10.00
Total assessment							930.00

All of which is respectfully submitted.

S B Wells
 James H. McLean
 D. J. Cottingham

Commissioners.

No. of Station.	Depth of Cut.	Width at Bottom.	Width at Top.	No. Cubic Yards.	Cost per Cubic Yard.	Cost per	Section.	No. of Station.	Depth of Cut.	Width at Bottom.	Width at Top.	No. Cubic Yards.	Cost per Cubic Yard.	Cost per	Section.
0	3.0	1	7.0					33	4.7	2	11.4	55			
1	3.4	1	7.8	49				34	5.3	2	12.6	50			
2	3.9	1	8.8	61				35	4.3	2	10.6	50			
3	4.2	1	9.4	74				36	5.3	2	12.6	45			
4	3.5	1	8.0	67				37	4.7	2	11.4	45			
5	3.3	1	7.6	55				38	5.2	2	12.4	45			
6	4.3	1	9.6	67				39	5.2	2	12.4	45			
7	4.8	1	10.6	91				40	5.4	2	12.8	40			
8	5.0	1	11.0	87				41	5.6	2	13.2	40			
9	4.2	1	9.4	75				42	4.4	2	10.8	70			
10	4.5	1	10.0	59				43	5.0	2	12.0	56			
11	5.3	1	11.6	77				44	5.2	2	12.4	64			
12	5.1	1	11.2	84				45	4.8	2	11.6	65			
13	5.1	1	11.2	75				46	4.2	2	11.4	53			
14	6.5	1	14.0	106				47	5.0	2	12.0	52			
15	7.3	1	15.6	140				48	4.4	2	10.8	66			
16	7.3	1	15.6	164				49	4.1	2	10.2	37			
17	7.3	1	15.6	164				50	4.6	2	11.2	30			
18	6.5	1	14.0	145				51	5.2	2	12.4	45			
19	6.5	1	14.0	125				52	5.2	2	12.4	59			
20	6.6	1	14.2	115				53	4.9	2	11.8	50			
21	6.5	1	14.0	110				54	4.2	2	10.4	43			
22	6.2	1	13.4	95				55	4.9	2	10.0	22			
23	6.5	1	14.0	90				56	4.2	2	10.4	25			
24	5.9	1	12.8					57	5.2	2	12.4	36			
25	6.2	1	13.4	75				58	5.9	2	13.8	73			
26	6.1	1	13.2	80				59	5.1	2	12.2	73			
27	6.1	2	14.2	80				60	5.7	2	13.4	68			
28	5.7	2	13.4	70				61	4.6	2	11.2	54			
29	5.7	2	13.2	65				62	3.5	2	9.0	50			
30	5.5	2	13.0	60				63	5.5	2	13.0	45			
31	5.6	2	13.2	60				64	5.0	2	12.0	50			
32	4.5	2	11.0	60				65	3.4	2	8.8	40			

No. of Station.	Depth of Cut.	Width at Bottom.	Width at Top.	No. Cubic Yards.	Cost per Cubic Yard.	Cost per	Section.	No. of Station.	Depth of Cut.	Width at Bottom.	Width at Top.	No. Cubic Yards.	Cost per Cubic Yard.	Cost per	Section.
66	3.8	2	9.6	35											
67	3.7	2	9.4	35											
68	2.9	2	7.8	35											
69	2.5	2	7.0	35											
70	2.8	2	7.6	30											
71	3.8	2	9.6	30											
72	3.2	2	8.4	30											
73	3.0	2	8.0	30											
74	3.5	2	9.0	30											
75	3.7	2	9.4	30											
76	4.2	2	10.4	25											
77	2.6	2	7.2	25											
78	3.6	2	9.2	25											
79	3.1	2	8.2	20											
80	4.0	2	10.0	20											
81	4.6	2	11.2	20											
82	4.3	2	10.6	20											
83	4.4	2	10.8	20											
84	4.0	2	10.0	20											
85	3.9	2	9.8	15											
86	4.0	2	10.0	15											
87	3.8	2	9.6	15											
88	3.2	2	8.4	15											
89	4.2	2	10.4	15											
90	3.9	2	9.8	10											
91	4.0	2	10.0	10											
92	3.0	2	8.0	10											

Whole no cu yards 5066
 Cost of removal @ 12 1/2 633.25
 Chubb & Clear 25.00
 Cost of Main ditch \$658.25
 Excavating arm @ 25¢ per rod 35 8.75
 35 rods 6 in tile for arm ^{at 60} 21.00
 Hauling 35 rods ^{at 60} 3.00
 Laying in tile 1.00
 Filling in ditch 2.00
 Cost of arms \$35.75
 Cost of ditch \$694.00
 We further specify that the banks of said open ditch shall be cut smooth and of uniform slope and the earth excavated therefrom be deposited not nearer than two feet from the top of said banks and slope back and away from the ditch. The bottoms of the tile portions to be well surfaced the tile placed & the earth replaced. The first arm begins at the NE cor SE 1/4 Sec 19. 20-4 & runs West 12 rods to main ditch the second arm begins 80 rods South of NE cor SE 1/4 Sec 19. 20-4 & runs West 23 rods to main ditch

STATE OF INDIANA,

Hamilton County,

SS :

We, the undersigned, Commissioners of Drainage, swear that we have each personally examined each tract of land assessed for benefits and damages and the whole route of the proposed work, and that such drain is of sufficient capacity to carry, without overflowing, all the water which flows or should flow along such route, that no other lands than those described in this report will be either benefited or damaged by the construction of the proposed work, and that all the statements therein are true and correct, and that all assessments of benefits and injuries set forth therein are correct, just, fair and equitable to all parties concerned, as we verily believe.

S B Wells
James J Mc Mullan
J. F. Cottingham

Commissioners.

Subscribed and sworn to by said Commissioners, this *1st* day of *December*, 188*2* before me.

W. H. Evans

Clerk Circuit Court.

They respectfully claim fees in the matter as follows to-wit:

<i>S B Wells Com of Drain</i>	<i>2</i>	<i>6.00</i>
<i>J J Mc Mullan " " "</i>	<i>2 "</i>	<i>6.00</i>
<i>J F Cottingham " " "</i>	<i>2 "</i>	<i>6.00</i>

AMENDED REPORT

IN THE MATTER OF THE
PETITION OF THE FRED SEERIGHT ET AL
FOR THE REPAIR OF A DITCH

)
(No. 6982
)
)

*Date of
hearing July 27-1949*

FILED
JUN 25 1949

A. Joseph Baker
Clerk Hamilton
District Court

This copy printed from the Digital Archive of the Hamilton County Surveyor's Office, One Hamilton Co. Square, Ste. 188, Noblesville, IN 46060

*NOTICES MAILED JUNE 28-1949
12-30 PM.*

STATE OF INDIANA
HAMILTON COUNTY

SS:

IN THE HAMILTON CIRCUIT COURT
OCTOBER TERM, 1949
CAUSE NO. A 6982


IN THE MATTER OF THE
PETITION OF FRED SEERIGHT,
ET AL FOR REPAIR OF A DITCH

DECREE

Comes now the petitioners herein and the remonstrance heretofore filed is now dismissed and the court, being fully advised in the premises hereby confirms the ^{Amended} report of the surveyor and orders the proposed work established and hereby assigns the same to the county surveyor for construction.

It is therefore considered, ordered and adjudged by the court that the proposed work on said drain be established, and the same is hereby assigned to the county surveyor for construction.

Costs taxed as per surveyor's report.



Judge of Hamilton Circuit Court

STATE OF INDIANA)
(SS:
HAMILTON COUNTY)

IN THE HAMILTON CIRCUIT COURT

OCTOBER TERM 1947

IN THE MATTER OF THE)
PETITION OF FRED SEERIGHT ET AL) No. 6982
FOR THE REPAIR OF A DITCH)

AMENDED REPORT

The report of the viewers was favorable and was filed.

Report of R.D.Horney, County Surveyor, who was appointed to supervise the construction of above drain, would respectfully report that he has made a survey of the above drain and did proceed and definitely determine the best and cheapest method of drainage, the terminal and route, location character of the proposed work, and fix the same by metes and bounds, courses and distances and descriptions, including grades and bench marks, including all necessary arms, estimated the cost thereof, divided the drain or ditch into sections of not more than one hundred feet in length, and computed and set out the number of cubic yards of excavation in each section, assessed the benefits or damages as the case may be, to each separate tract of land in the water shed to be affected thereby and to easements held by railways or other public or private corporations, or towns, including any land rights, easements, or water power, injuriously or beneficially affected, and do make report to the court under oath.

LOCATED in Jackson Township, Hamilton County, five miles west and one-half mile south of Arcadia, one-half mile west and one-half mile south of Salem Church.

LOCATION= Begin 187.0 feet west of the northeast corner of the southeast quarter, section 19, township 20, range 4 east, thence southwesterly crossing the south line of southeast quarter section 19, 755.0 feet west of the southeast corner of said quarter section; thence south to sta 34+74 feet; thence southwesterly to sta 42 feet; thence southeasterly to the southeast corner of northeast quarter section 30, sta 60+40; thence southeasterly to sta 76+80 terminating in open ditch; thence in open ditch to sta 91+28 entering main ditch at Sta 28.

Recommendations. Clean brush and clean out the open portion of said ditch by cleaning banks, clean out all mud, slush and debris in and along said ditch depositing all mud and slush not less than five (5) feet from break of bank. Pile all brush and burn, from Sta 76+80 to 91+28.

Starting Sta 76+80 or west side of County Road, take up pipe and tile, clean and repair, at end of corrugated pipe, rebuild cobble stone headwall and stone or concrete spillway or apron. Continue to inspect and repair tile throughout to Sta 0-
Also inspect and repair all arms. Construct and install 12" open inlet at Sta 67+40 at north and south road at Sta 60+40, at Sta 34+74 or south edge of woods, at road east and west Sta 26+64, also at Webbs north line at approximately Sta 8+0, also 10" inlet on Beattys east line, 10" Beattys west line, west line of Webbs lane, also 8" inlet on west side of State Road #31, also

on Jess Wiles arm as indicated by Engineer. Also 8" on arm running northwest of Seeright house and barn.

At St0+0 construct junction box with open inlet incorporating all tile ditch that come in to ditch, at Sta 15+64 junction box with connections of arm running westwardly. At Sta 35+60 junction box with George Dunn ditch. Clear all trees and shrubs 25 feet from each side of ditch or use bell and socket tile with caulked joints, if trees are not removed. The engineer or his authorized assistant to make decision on what is to be left standing.

All arms connecting to main ditch to be examined and repaired.

The cost of this work is very indefinite and cannot be estimated. The cost of the work will be proportioned to all parties interested. No acres where outlet is below the repairs will be assessed. All acres whose outlet is above the work completed shall pay their apportioned amount.

All work to be under the supervision of the County Surveyor or his authorized assistants.

The costs of all work to be assessed and shall be payable thirty (30) days after notice has been mailed, with 6% for all deferred payments after sixty (60) days from date of notice.

SCHEDULE FOR REPAIRS

Sta 0 to 15	1 open inlet 1 Jt Box Repair 500 lin ft + or - 16" tile	\$628.35
Sta 15 to 35	Clear trees and shrubs	
Sta 34 + 70	1 open inlet	
26 + 64	1 open inlet	
15 +-	1 Jt Box	
	Repair 1200 lin ft + or - 18" tile	1597.50
Sta 35 to 54 + 0		
35 + 60 Geo.	Dunn tile 1 Jt Box	
	Repair 200 lin ft + or - 18" tile	284.00
Sta 54 to 76 + 80		
60 + 40 at N and S road	1 open inlet	
67 + 40	1 open inlet	
54 + 0	Jt with Arm #3	
	Repair Arm #3	
	Take up and repair 600 lin ft 18" tile	
	Repair headwall and spillway	781.00
Sta 76 + 80 to 92 + 0	Clean open ditch	256.31
Arm west to 31	6 open inlets Inspect and repair tile	624.80
Arm from Sta 0 northwest of Seeright house	Inlets and examine and repair tile	170.41
Arm from Sta 0 northeast	Inlet and examine and repair tile	<u>127.80</u>
	Estimated total	\$ 4663.93

447017

All accrued cost to date to be proportioned to all interested parties on an acreage basis. Engineering and supervision pertaining to the completion of work to be prorated.

Fred Seeright Ditch (Arm #2 Devaney)

NAMES	DESCRIPTION OF LANDS	Section	Township	Range	Acres Assessed		Acres Benefited		Amount Of Benefits		Amount of Assessment		Total Assessment	
					A	Hun	A	Hun	\$	Cts.	\$	Cts.	\$	Cts.
Odie Cline	Part S $\frac{1}{2}$ SE	24	20	3	10	00	15	75					79	64
Open part	.03 <i>Sheridan</i>									30				
Up to Arm 4	1.10									11	00			
Up to Dunn Arm	.04									40				
To Arm W to 31	3.79									37	94			
Portion W to 31	3.00									30	00			
	<i>Sheridan</i>													
Fred Harr	Part S $\frac{1}{2}$ SE	24	20	3	19	00	15	75						
	Part W $\frac{1}{2}$ NE	25	20	3	15	00	15	75					191	17
Open part	.03									72				
Up to Arm 4	1.10									26	40			
Up to Dunn Arm	.04									96				
Up to Arm W to 31	3.79									91	06			
Arm W to 31	3.00									72	00			
	<i>Sheridan</i>													
John Hayes	SE SE	24	20	3	15	00	15	75					119	46
Open part	.03									45				
Up to Arm 4	1.10									16	50			
Up to Dunn Arm	.04									60				
Up to Arm W to 31	3.79									56	91			
Portion W to 31	3.00									45	00			
	<i>Sheridan</i>													
Everett Ellis	E $\frac{1}{2}$ NE	25	20	3	20	00	15	75					159	28
Open Part	.03									60				
Up to Arm 4	1.10									22	00			
Up to Dunn Arm	.04									80				
Up to Arm W to 31	3.79									75	88			
Portion W to 31	3.00									60	00			

Fred Seeright Ditch (Arm #2 Devaney)

NAMES	DESCRIPTION OF LANDS	Section	Township	Range	Acres Assessed		Acres Benefited		Amount Of Benefits		Amount of Assessment		Total Assessment	
					A	Hun	A	Hun	\$	Cts.	\$	Cts.	\$	Cts.
Alf. Robbins	Pt SW NW	30	24	4	25	00	12	75			29	25	29	25
Open Part	.03									75				
Main Ditch to Arm 4	1.10									27	50			
Dunn Arm	.04									1	00			
Lester Cook	W $\frac{1}{2}$ SW	30	20	4	10	00	12	75			11	30	11	30
Open Part	.03									30				
To Arm 4	1.10									11	00			
A. G. Holleman	NW NW	30	20	4	40	00	12	75			87	57		
	SE NW	30	20	4	40	00	12	75			87	57	175	14
Open Part	.03									2	40			
To arm 4	1.10									88	00			
To Dunn Arm	.04									3	20			
To Arm W to 31	3.79 12 acres									45	54			
Portion W to 31	3.00 12 acres									36	00			
Harry Kellum	SE SW	30	20	4	45	00	12	75			50	85		
	W SE	30	20	4	28	00	12	75			31	64	82	49
Open Part	.03									2	19			
To Arm 4	1.10									80	30			

Fred Seeright Ditch (Arm #2 Devaney)

NAMES	DESCRIPTION OF LANDS	Section	Township	Range	Acres Assessed		Acres Benefited		Amount Of Benefits		Amount of Assessment		Total Assessment		
					A	Hun	A	Hun	\$	Cts.	\$	Cts.	\$	Cts.	
Thelma Ross	Pt W $\frac{1}{2}$ SE	30	20	4	20	00	12	75			22	60	22	60	
Open Part	.03									60					
To Arm 4	1.10									22	00				
Louisa McCarty	NE SE	30	20	4	40	00	12	75			45	20	45	20	
Open Part	.03									1	20				
To Arm 4	1.10									44	00				
Wm. McCarty	SE SE	30	20	4	7	00	12	75		21	7	91	7	91	
Open Part	.03									7	70				
To Arm 4	1.10														
Chas. C. Noble	N $\frac{1}{2}$ NE	19	20	4	28	00	15	75			450	83	450	83	
Open Part	.03									84	14	332	08	332	08
To Arm 4	1.10									30	80	41	80		
To Dunn Arm	.04									1	12	1	52		
To Arm W to 31	3.79									106	12	144	17		
To N Junction	4.90									137	20	186	20		
E.W. Branch Arms at N. Junction	2.00									56	00	76	00		
										332	08				

correct $\frac{1}{2}$ 28 A. - Sept 27/1947 R.D.H.

Fred Seeright Ditch (Arm #2 Devaney)

NAMES	DESCRIPTION OF LANDS	Section	Township	Range	Acres Assessed		Acres Benefited		Amount Of Benefits		Amount of Assessment		Total Assessment	
					A	Hun	A	Hun	\$	Cts.	\$	Cts.	\$	Cts.
A.B. Good	W ^{EKE₂} NW	19	20	4	17	00	15	75			201	69	201	69
Open part	.03									51				
Up to Arm 4	1.10									18	70			
Up to Dunn Arm	.04									68				
Up to Arm W to 31	3.79									64	50			
Portion W to 31	4.90									83	30			
E&W line at N. Junction	2.00									34	00			
Omer Ricks	NW NW	20	20	4	9	00	15	75			106	77	106	77
Open part	.03									27				
Up to Arm 4	1.10									9	90			
Up to Dunn Arm	.04									36				
Up to Arm W to 31	3.79									34	14			
Up to N Junction	4.90									44	10			
E & W from junction	2.00									18	00			
H. Tumbell	SW NW Jackson St	20	20	4	35	00	15	75			415	24	415	24
Open part	.03									1	05			
Up to Arm 4	1.10									38	50			
Up to Dunn Arm	.04									1	40			
Up to Arm W to 31	3.79									132	79			
Up to N junction	4.90									171	50			
E & W Arm at junction	2.00									70	00			
Fred Seeright	S _{1/2} NE Noblesville	19	20	4	76	00	15	75						
	NE SE	19	20	4	20	00	15	75					1046	94
Open part	.03									2	88			
Up to Arm 4	1.10									105	60			
Up to Dunn Arm	.04									3	84			
Up to Arm W to 31	3.79									364	22			
Up to N Junction	4.90									470	40			
E & W Arm at junction	2.00 50 a									100	00			

Fred Seeright Ditch (Arm #2 Devaney)

NAMES	DESCRIPTION OF LANDS	Section	Township	Range	Acres Assessed		Acres Benefited		Amount Of Benefits		Amount of Assessment		Total Assessment	
					A	Hun	A	Hun	\$	Cts.	\$	Cts.	\$	Cts.
Lydia Hall	NW SW	20	20	4	46	00	15	75					228	34
Open Part	.03									1	38			
To Arm 4	1.10									50	60			
To Dunn Arm	.04									1	84			
To Arm W to 31	3.79									174	52			
Chas. C. Devaney	SW SW	20	20	4	10	00	15	75					49	64
Open Part	.03										30			
To Arm 4	1.10									11	00			
To Dunn Arm	.04										40			
To Arm W to 31	3.79									37	94			
Robt S. Webb	NW SE and SE SE	19	20	4	100	00	15	75						
	E 1/2 SW	19	20	4	69	00	15	75					11	38.91
Open part	.03										5	07		
To Arm 4	1.10										185	90		
To Dunn Arm	.04										6	76		
To Arm W	3.79										641	18		
Portion W to 31	3.00 100 A										300	00		
Leo Henry	W 1/2 SW	19	20	4	61	00	15	75					485	80
Open part	.03										1	83		421.88
To Arm 4	1.10										67	10		
To Dunn Arm	.04										2	44		
To Arm W to 31	3.79										200	87		
Portion W to 31	3.00										183	00		

Fred Seeright Ditch (Arm #2 Devaney)

NAMES	DESCRIPTION OF LANDS	Section	Township	Range	Acres Assessed		Acres Benefited		Amount Of Benefits		Amount of Assessment		Total Assessment	
					A	Hun	A	Hun	\$	Cts.	\$	Cts.	\$	Cts.
<i>Take off</i> Zelda Crine	<i>water part</i> NE SE	24	20	3	5	00	15	75			39	82	39	82
Open part	.03									15				
Up to Arm 4	1.10								5	50				
Up to Dunn Arm	.04									20				
To Arm W to 31	3.79								18	97				
Portion W to 31	3.00								15	00				
<i>3400 1/2</i> Mayward Reed & wf	NE SE SE	24	20	3	5	00	15	75			39	82	39	82
Open part	.03									15				
Up to Arm 4	1.10								5	50				
Up to Dunn Arm	.04									20				
Up to Arm W to 31	3.79								18	97				
Portion W to 31	3.00								15	00				
<i>2336 N. Penn St</i> Chas. Brandenburg	SW SW	29	20	4	20	00	8	00			22	60	22	60
Open Portion	.03									60				
Up to Arm 4	1.10								22	00				
<i>2336 N. Penn St</i> Leo J. & Mabel Dunn	<i>1/4 acpts</i> NE	30	20	4	120	00	12	75			292	16	292	16
Open Portion	.03								3	60				
To Arm 4	1.10								132	00				
To Dunn Arm	.04								4	80				
Up to Arm W to 31	3.79 40 A								151	76				

Fred Seeright Ditch

7.

NAMES	DESCRIPTION OF LANDS	Section	Township	Range	Acres Assessed		Acres Benefited		Amount Of Benefits		Amount of Assessment		Total Assessment	
					A	Hun	A	Hun	\$	Cts.	\$	Cts.	\$	Cts.
Margaret Crehan	NW NE	30	20	4	40	00	12	75					114	74
Open part	.03 <i>Person</i>								1	20				
To arm 4	1.10 <i>Detroit</i>								44	00				
To Dunn Arm	.04								1	60				
To Arm W to 31	3.79 10 A								37	94				
Portion W to 31	3.00 10 A								30	00				
Margaret McEntee	NE NW	30	20	4	40	00	12	75			148	71	148	71
Open part	.03								1	20				
To arm 4	1.10								44	00				
To Dunn Arm	.04								1	60				
To Arm W to 31	3.79 15 A								56	91				
Portion W to 31	3.00 15 A								45	00				
Otto Dugan & wf	SW SE	19	20	4	40	00	15	75			318	56	318	56
Open part	.03								1	20				
To Arm 4	1.10								44	00				
To Dunn Arm	.04								1	60				
To Arm W to 31	3.79								151	76				
Portion W to 31	3.00								120	00				
WILLIAM TRUST Co - Noblesville	NW NW	29	20	4	25	00	12	75			46	70	48	22
Open part	.03									75				
To Arm 4	1.10								27	50				
To Dunn Arm	.04								1	00				
To Arm W to 31	3.79 5 A								18	97				

Miscellaneous		\$4662.80
Attorney fees	#390.00	
Record and release	25.00	
Legal Printing	75.00	
Supt. Construction	350.00	
Court expense	50.00	
Contingencies	382.03	
Drainage Commissioner	30.00	
Viewers-E.E.Beals 3 days	15.00	
Clarence Treitsch 3 days	15.00	
R.D.Horney, Engineer and helpers	408.00	
Jesse Whisman 3 days	15.00	
Alvin Baker 3 days	15.00	
R.D.Horney Engineer and helper	<u>50.00</u>	<u>1828.20</u>
		6491.00

The estimate has been made and cost divided equally among the different lands and County Highways of Hamilton County, affected. The assessment sheet attached, attorneys fees, court cost, incidentals, viewers, engineers, helpers, mileage, stakes and superintendent of construction.

R.D.Horney or his authorized assistant will have full charge of the work and no work shall be changed or deviated from without his approval.

STATE OF INDIANA)
 (SS:
 HAMILTON COUNTY)

I the undersigned engineer to whom was referred the above entitled petition for construction, after being duly appointed say that I have personally examined the whole line of proposed ditch, that the assessments herein made are correct, just and equitable to all concerned herein as interested, that no lands will be benefited or injured by said proposed drain and that the above and foregoing report is true in substance and in fact as I verily believe.

R.D.Horney
 R.D.Horney-Engineer

Approved _____

Subscribed and sworn to before me this 25 day of June 1949.

Jesse Whisman

Alvin K Baker
 VIEWERS

R.D.Horney
 (Authority)

Joseph Baker
 Clerk of the Hamilton
 Circuit Court

Section 9-- page 1174-1175
 Acts of Indiana General Assembly 1933

FILED

JUN 25 1949

A. Joseph Baker
Clerk Hamilton
Circuit Court

ounty, Indiana.

Date of Issue of Certificate.	Amount Issued for. Dols. Cts.	TO WHOM THE CERTIFICATE WAS ISSUED.	No. Sub Book.	No. Certificate.	RECEIPT.	REMARKS.
-------------------------------	----------------------------------	-------------------------------------	---------------	------------------	----------	----------

le in Chiles
son,
July 1907
Bourley, Ind.

Requirements-
Consists of one row of 7" tile from stake 0 to stake 11, and two of 7" tile from sta 11 to sta 18+20 all of which are now in place and accepted as sufficient. And to consist of an open drain one foot wide in the bottom from sta 18+20 to sta 88; two feet wide from sta 88 to sta 139; and three feet wide from sta 139 to sta 152+10
Arm #1.


Consist of one row of 6" tile from sta 0 to sta 7+40; one row of 9" tile from sta 7+40 to sta 13; one row of 10" tile from sta 13 to sta 20; one row of 8" and one row of 10" tile from sta 20 to sta 26; two rows of 10" tile from sta 26 to sta 35; and one row of 10" and one row of 12" tile from sta 35 to sta 61 all of which are in place and accepted as sufficient;
Arm #2.

To consist of one row of 16" tile from sta 0 to sta 15 and one row of 18" tile from sta 15 to sta 76+60 and a stone wall 2' x 4 1/2' x 25' at sta 76+60 and an open drain one foot wide in bottom from sta 76+60 to sta 91+67.

due y connection, 8" x 12" at sta 15+20
" " " 18" x 10" " " 57+25
" " " 18" x 12" " " 17+26.

Arm #3 Consists of one row of 8" tile from sta 0 to sta 27; two rows of 8" tile from sta 27 to sta 47; all of which are now in place and accepted as sufficient. And to consist of one row of 12" tile from sta 47 to sta 67+40 or terminus in Arm #2.

Arm #4 To consist of one row of 8" tile from sta 0 to sta 18; one row of 10" tile from sta 18 to sta 28+50 and one row of 12" tile from sta 28+50 to sta 35+50 or sta terminus in Arm #2.



SURVEYOR'S OFFICE
Hamilton County

Kenton C. Ward, Surveyor

773-6110 Ext. 19

Noblesville, Ind. 46060 July 5, 197⁹

To: Jacob Blasser
R.R. #1
Arcadia, IN 46030

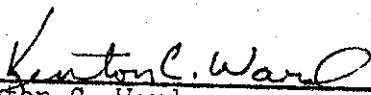
Re: Fred Seeright Drain

On July 2, 1979 the Hamilton County Drainage Board awarded a contract to Taylor Excavating for work on the Fred Seeright Drain. This work consist of placing a structure at the tile outlet, clearing all trees smaller than 12" and dredging 1300' of open ditch. Trees which are cleared will be piled for disposal by the owner. Also the culvert on Salem Road will be removed by the Hamilton County Highway Department and permanent barracades will be placed across the road.

The starting date of this project is October 1, 1979 and the completion date is December 17, 1979. If the crops along the ditch can be harvested as soon as possible before or after the starting date crop damage can be avoided.

If you have any questions please contact my office.

Sincerely


Kenton C. Ward,
Hamilton County Surveyor

KCW/jg

FRED SEERIGHT DITCH 1949
 R D HORNEY REG. ENG.

